PLOT AREA							
PLOT	SQ.M.	SQ.FT.	DECIMAL	BIGHA	KATHA	CHATAK	SQ.FT.
PLOT-1	5447.351	58634.00	134.617	04	01	06	44

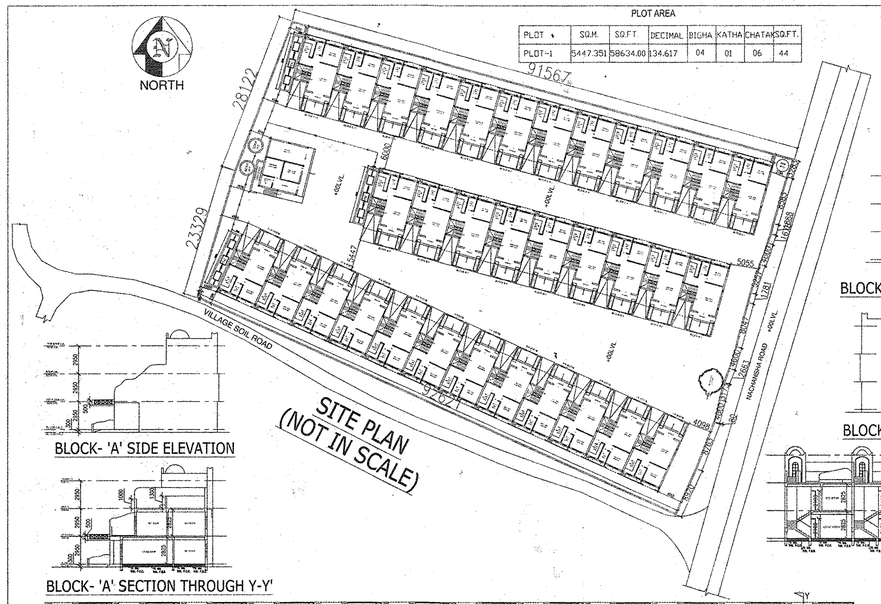

SITE PLAN
(NOT IN SCALE)

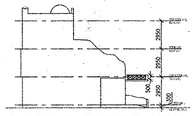

BLOCK- 'B' SIDE ELEVATION

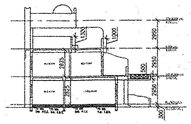

BLOCK- 'B' SECTION THROUGH Y-Y'

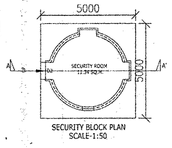

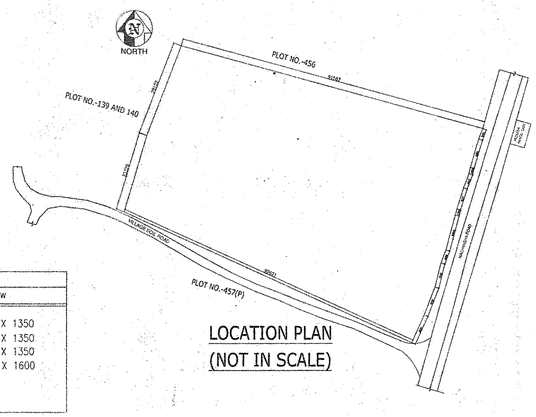

LOCATION PLAN
(NOT IN SCALE)

DOOR AND WINDOW SCHEDULE			
DOOR		WINDOW	
D	2000 X 2100	W	1800 X 1350
D1	1050 X 2100	W1	900 X 1350
D2	900 X 2100	W2	600 X 1350
		W3	600 X 1600

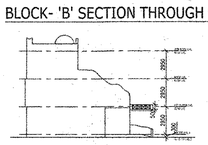

BLOCK- 'C' SIDE ELEVATION

BLOCK- 'A' SIDE ELEVATION

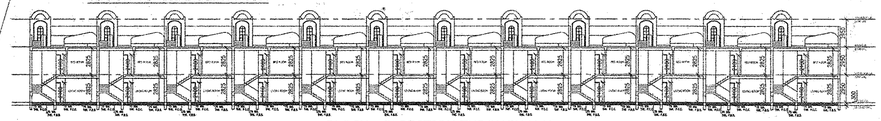

BLOCK- 'C' SECTION THROUGH X-X'

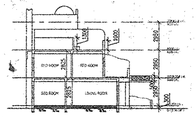

BLOCK- 'C' SECTION THROUGH Y-Y'

BLOCK- 'A' SECTION THROUGH Y-Y'



BLOCK-'C' FRONT ELEVATION

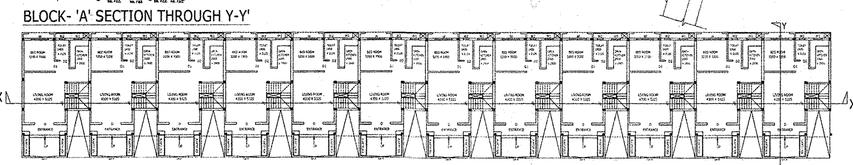

BLOCK- 'A' GROUND FLOOR PLAN

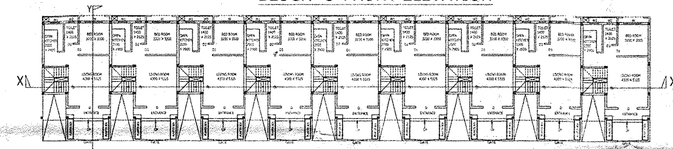

BLOCK- 'B' GROUND FLOOR PLAN

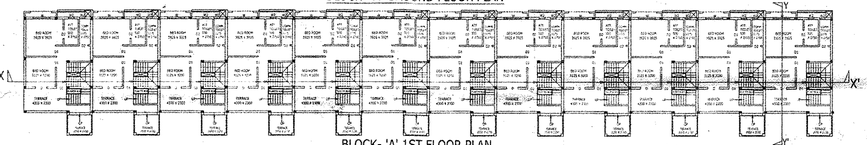

BLOCK- 'A' 1ST FLOOR PLAN

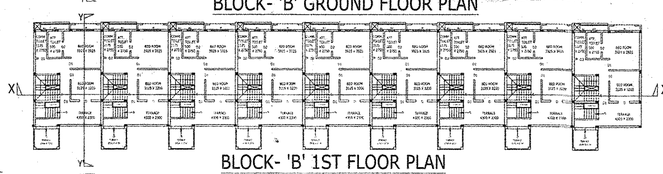

BLOCK- 'B' 1ST FLOOR PLAN

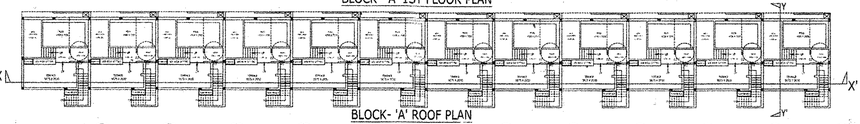

BLOCK- 'A' ROOF PLAN

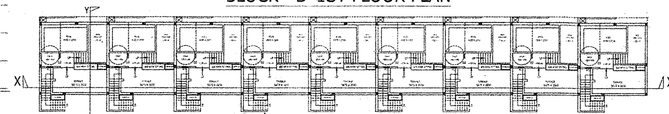

BLOCK- 'B' ROOF PLAN

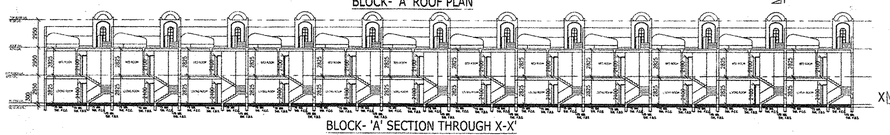

BLOCK- 'A' SECTION THROUGH X-X'

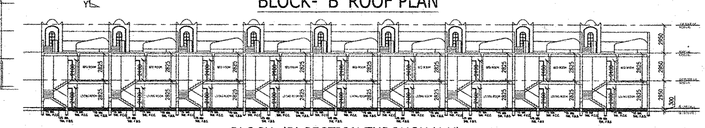

BLOCK- 'B' SECTION THROUGH X-X'

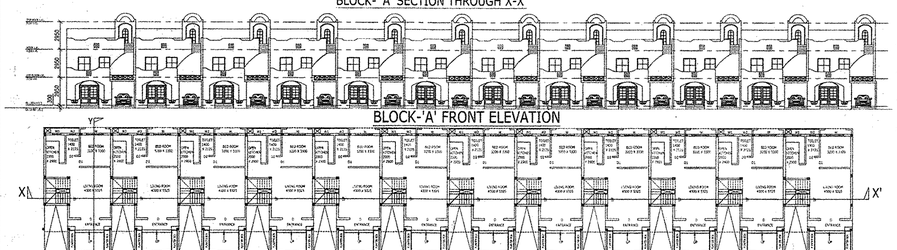

BLOCK-'A' FRONT ELEVATION

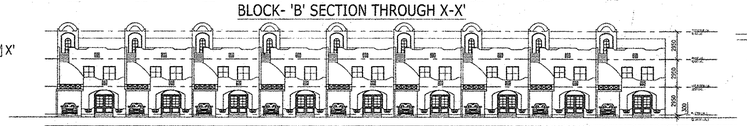

BLOCK-'B' FRONT ELEVATION

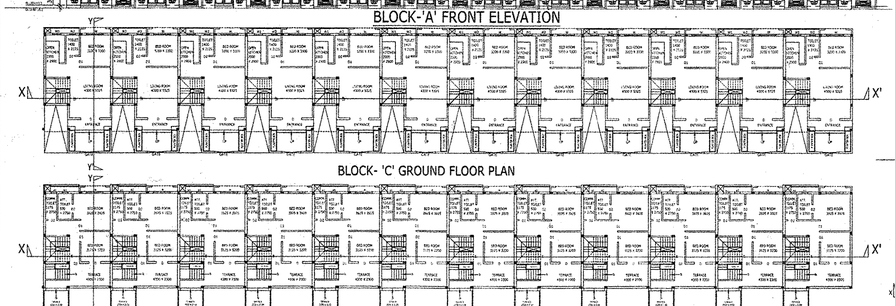

BLOCK- 'C' GROUND FLOOR PLAN

BLOCK- 'C' 1ST FLOOR PLAN

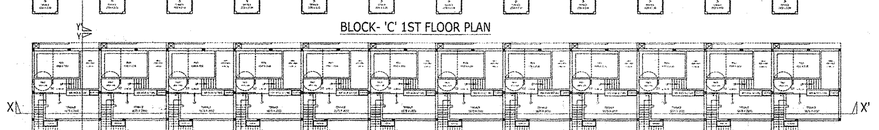

BLOCK-'B' ROOF PLAN

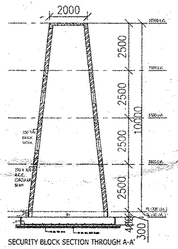

SECURITY BLOCK SECTION THROUGH A-A'
SCALE-1:50

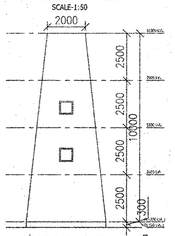

SECURITY BLOCK ELEVATION
SCALE-1:50



BLOCK-'D' SIDE-1 ELEVATION
SCALE-1:50

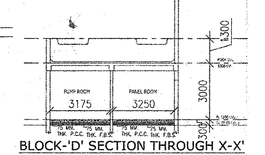

BLOCK-'D' SECTION THROUGH X-X'
SCALE-1:50

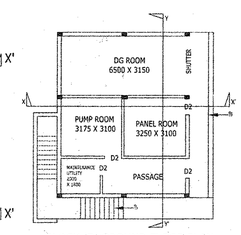

BLOCK-'D' GROUND FLOOR PLAN
SCALE-1:50

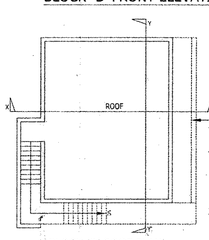

BLOCK-'D' ROOF PLAN
SCALE-1:50

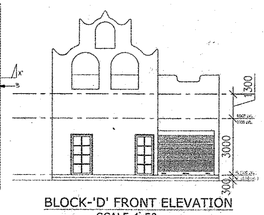

BLOCK-'D' FRONT ELEVATION
SCALE-1:50

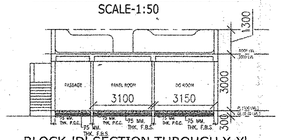

BLOCK-'D' SECTION THROUGH Y-Y'
SCALE-1:50

PLAN SHOWING PROPOSED CONSTRUCTION ON ANANDA VILLA

PLOT OWNER NAME : A. SIRCAR & ASSOCIATES
PLOT NO (L.R.) : 457
MOUJA : DAKSHIN HARIRAMPUR
KHATIAN NO. : 955,956,959
P.S. : BOLPUR
J.L. NO. : 51
DST : BIRBHUM

AREA STATEMENT OF ANANDA VILLA :

PLOT AREA
: 58634 SQ.FT.
BLOCK A

BLOCK –A–1 GROUND FLOOR COVERED AREA : 861 SQ.FT.
BLOCK –A–2 TO A–11 GROUND FLOOR COVERED AREA : 850 SQ.FT. X 10 = 8500 SQ.FT.
BLOCK –A–12 GROUND FLOOR COVERED AREA : 861 SQ.FT.
BLOCK –A–1 1ST FLOOR COVERED AREA : 591 SQ.FT.
BLOCK –A–2 TO A–11 1ST FLOOR COVERED AREA : 583 SQ.FT. X 10 = 5830 SQ.FT.
BLOCK –A–12 1ST FLOOR COVERED AREA : 591 SQ.FT.
BLOCK –A–1 TO A–12 ROOF TOILET COVERED AREA : 40 SQ.FT.
BLOCK –B

BLOCK –B–1 GROUND FLOOR COVERED AREA : 861 SQ.FT.
BLOCK –B–2 TO B–8 GROUND FLOOR COVERED AREA : 850 SQ.FT. X 7 = 5950 SQ.FT.
BLOCK –B–9 GROUND FLOOR COVERED AREA : 861 SQ.FT.
BLOCK –B–1 1ST FLOOR COVERED AREA : 591 SQ.FT.
BLOCK –B–2 TO B–8 1ST FLOOR COVERED AREA : 583 SQ.FT. X 7 = 4081 SQ.FT.
BLOCK –B–9 1ST FLOOR COVERED AREA : 591 SQ.FT.
BLOCK –B–1 TO B–9 ROOF TOILET COVERED AREA : 40 SQ.FT.
BLOCK –C

BLOCK –C–1 GROUND FLOOR COVERED AREA : 861 SQ.FT.
BLOCK –C–2 TO C–11 GROUND FLOOR COVERED AREA : 850 SQ.FT. X 10 = 8500 SQ.FT.
BLOCK –C–12 GROUND FLOOR COVERED AREA : 861 SQ.FT.
BLOCK –C–1 1ST FLOOR COVERED AREA : 591 SQ.FT.
BLOCK –C–2 TO C–11 1ST FLOOR COVERED AREA : 583 SQ.FT. X 10 = 5830 SQ.FT.
BLOCK –C–12 1ST FLOOR COVERED AREA : 591 SQ.FT.
BLOCK –C–1 TO C–12 ROOF TOILET COVERED AREA : 40 SQ.FT.

BLOCK–D COVERED AREA
: 657 SQ.FT.
SECURITY BLOCK COVERED AREA
: 214 SQ.FT.
TOTAL CONSTRUCTION AREA
: 48,394 SQ.FT.

Space for office seal

MR. AVIRUP SIRCAR
LBS/1/1145
ESE/1/503
KOLKATA MUNICIPAL CORPORATION
SIGNATURE OF STRUCTURAL ENGINEER

TANAY GOON (M. Arch)
Registered Architect
Reg. No. UKL 12/45UA23
SIGNATURE OF REGISTERED ARCHITECT

A. SIRCAR & ASSOCIATES
Proprietor
SIGNATURE OF OWNER

PAGE NO. 1
PROPOSED ROW HOUSE OF ANANDA VILLA

CLIENT / DEVELOPER :

NORTH

Scale 1:100
(if not mentioned)

PRINCIPAL CONSULTANT :

ARCHITECTURAL SANCTION DRAWING

CURVES ARCHITECTURAL
161/A, MOTILAL NEHRU ROAD, KOLKATA 700029

DRG. NO.
DRAWN BY - P.D.
REV. NO. - 00

SCHEME DRAWING ☐
GFC DRAWING ☐

গড়িয়া গ্রাম পঞ্চায়েত, পুর নির্মাণ বিধি - 2021
নির্মাণ করার শর্তে No objection
প্রদান
রূপপুর গ্রাম পঞ্চায়েত